

 Automobile Club d'Italia SPORT	DENOMINAZIONE	32° COPPA DEI FIORI	
	LUOGO E DATA	SANREMO, 12 – 14 APRILE 2018	
	ORGANIZZATORE	AC PONENTE LIGURE	
	TIPOLOGIA	RALLY	
	CALENDARIO	NAZIONALE – ENPEA	
	VALIDITA'	CAMPIONATO ITALIANO DI REGOLARITA' A MEDIA	

SANREMO	Data: 10 Aprile 2018 - Ore 12.00	Documento n. 1.1
----------------	---	-------------------------

OGGETTO: CIRCOLARE INFORMATIVA N° 1 DELL'ORGANIZZATORE

Da: Organizzatore

A: Tutti i Concorrenti/Conduttori

e P.C.: Commissari Sportivi/Direttore di Gara/Tutti gli Ufficiali di Gara

In applicazione del CODE all'art. 3.6 e del RSN art. 57, a completamento del Regolamento Particolare di Gara approvato dall'ACI – Organi Sportivi in data **09/04/18** con numero **AS/32/2018** si comunica quanto segue:

PROGRAMMA

Partenza prima vettura	Sanremo – Piazza Colombo	13.50
	Sanremo – C.so Imperatrice	13.37
Verifiche Tecniche ante-gara	13 aprile 2018 Sanremo – Piazzale A. Rava	10.30 – 12.30
Pubblicazione classifica finale di Tappa 1	Albo Ufficiale di Gara	22.15
Pubblicazione ordine di partenza Tappa 2	Albo Ufficiale di Gara	22.15
Arrivo finale	Sanremo – Piazza Colombo	17.46
	Sanremo – Casinò	17.51
Premiazione	Sanremo – Piazza Colombo	17.46
	Sanremo – Casinò	17.51



ART. 2 – UFFICIALI DI GARA

<u>Commissari Sportivi</u>	Enrico Vottero (CSN)	Lic. 53966
	Oscar Littardi	Lic. 16926
	Walter Persico	Lic. 16935
<u>Coordinatore dei Commissari Tecnici</u>	Luigi Pacini	Lic. 22283
<u>Commissari Tecnici</u>	Ezio Adamo	Lic. 22190
<u>Commissari Tecnici</u>	Simone Meneghetti Nico Martinetto	MCO
<u>Verificatori Tecnici</u>	Sergio Ferrando	Lic. 22283
<u>Segretaria del Collegio dei CCSS</u>	Cinzia Bosino	Lic. 36271
<u>Verificatori Sportivi</u>	Gabriella Voersio	Lic. 22219
	Antonio Multari	Lic. 22220
<u>Commissari di Percorso</u>	aggiungere AC di: FI – SI – AR togliere AC di: CO – LC – SS	

ART. 6 – PERCORSO

Il percorso avrà una lunghezza complessiva di ~~km. 463,86~~ km. 470,59
Saranno previste n. 12 prove di media, n. ~~17~~ 18 controlli orari.

 Automobile Club d'Italia SPORT	DENOMINAZIONE	32° COPPA DEI FIORI	
	LUOGO E DATA	SANREMO, 12 – 14 APRILE 2018	
	ORGANIZZATORE	AC PONENTE LIGURE	
	TIPOLOGIA	RALLY	
	CALENDARIO	NAZIONALE – ENPEA	
	VALIDITA'	CAMPIONATO ITALIANO DI REGOLARITA' A MEDIA	

La partenza sarà data a ~~Piazza Colombo – Sanremo~~ C.so Imperatrice – Sanremo con inizio alle ore ~~13.50~~ **13.37** (orario stimato, l'orario teorico della prima vettura sarà 5' dopo l'ultima vettura dell'abbinato Rally Storico) del 13 aprile 2018 e l'arrivo a ~~Piazza Colombo – Sanremo~~ Casinò – Sanremo con inizio alle ore ~~17.46~~ **17.51**.

Si allega tabella Tempi e Distanze V1.3 che sostituisce quella approvata unitamente al RPG.


Le Tabelle di Marcia utilizzate nel corso della gara comprendono le modifiche imposte dalla presente.

Il Road Book consegnato deve essere modificato sostituendo le pagine da 8 – 9 – 10 – 11 relative al settore 1 con le pagine da A a F allegate alla presente e sostituendo le pagine da 106 – 107 – 108 – 109 – 110 – 111 – 112 relative al settore 16 con le pagine da G a O allegate alla presente.

Di seguito tabella riepilogativa con le medie delle PM:

Riepilogo Medie Prefissate per i Test di Regolarità

Test	Media Bassa	Media Alta
SS 1 Vignai	Km/h 44,0	Km/h 45,2
SS 2 Bignone	Km/h 44,9	Km/h 48,7
SS 3 San Romolo	Km/h 45,6	Km/h 48,2
SS 4 Vignai	Km/h 44,1	Km/h 45,3
SS 5 Bignone	Km/h 45,1	Km/h 48,9
SS 6 San Romolo	Km/h 45,9	Km/h 48,5
SS 7 Testico	Km/h 43,8	Km/h 47,5
SS 8 San Bartolomeo	Km/h 48,7	Km/h 49,5
SS 9 Colle d'Oggia	Km/h 47,2	Km/h 49,0
SS 10 Testico	Km/h 44,1	Km/h 47,7
SS 11 San Bartolomeo	Km/h 48,9	Km/h 49,8
SS 12 Colle d'Oggia	Km/h 47,4	Km/h 49,2



ART. 10 – SVOLGIMENTO DELLA MANIFESTAZIONE

10.1 – Partenza

L'intervallo di partenza tra le vetture sarà di ~~1 (uno) minuto~~ 30' (secondi).

10.4 – Ritiri – Rientro in gara

Termine ultimo per richiesta riammissione 13 aprile 2018 21.30 22.00

ART. 12 – ARRIVO

Il controllo di arrivo sarà collocato in località ~~Piazza Colombo – Sanremo~~ Casinò – Sanremo

Allegati:

- Tabella Tempi e Distanze V1.3
- Pagine del Road Book da A a O relative al settore 1 ed al settore 16 aggiornate.

Il direttore di Gara approva per quanto di propria competenza.

A.C. Ponente Ligure
Arch. Sergio Maiga

32ª COPPA DEI FIORI

Leg 1		Venerdì 13 Aprile 2018						
RS	TC	Location	Km			Target	AVS	1st
	SS		SS	Liaison	TOT	Time		Car
1	0	Sanremo - Casino (Partenza)						13:37
	1	Bivio Vignai		21,08	21,08	00:35	36,1	14:12
2	SS 1	Vignai	14,31			00:04		14:16
	2	Passo Ghimbegna		4,02	18,33	00:25	44,0	14:41
3	SS 2	Bignone	10,62			00:04		14:45
	3	Coldirodi		27,13	37,75	01:05	34,8	15:50
4	SS 3	San Romolo	14,24			00:04		15:54
	4	Bivio Vignai		51,62	65,86	01:20	49,4	17:14
5	SS 4	Vignai	14,31			00:04		17:18
	5	Passo Ghimbegna		4,02	18,33	00:25	44,0	17:43
6	SS 5	Bignone	10,62			00:04		17:47
	6	Coldirodi		27,13	37,75	01:10	32,4	18:57
7	SS 6	San Romolo	14,24			00:04		19:01
	6A	Sanremo - Piazza Borea d'Olmo		27,39	41,63	01:25	29,4	20:26

CdF RB 1.3 SR18

TOT LEG 1

78,34 162,39 240,73

32ª COPPA DEI FIORI

Leg 2		Sabato 14 Aprile 2018						
RS	TC	Location	Km			Target	AVS	
	SS		SS	Liaison	TOT	Time		Car
8	6B	Sanremo - Piazza Borea D'Olmo						09:40
	7	Stellanello		56,70	56,70	01:00	56,7	10:40
9	SS 7	Testico	14,24			00:04		10:44
	8	Bivio Cesio		0,83	15,07	00:22	41,1	11:06
10	SS 8	San Bartolomeo	10,53			00:04		11:10
	9	San Bernardo di Conio		0,78	11,31	00:14	48,5	11:24
11	SS 9	Colle d'Oggia	7,89			00:04		11:28
	9A	R IN		62,84	70,73	02:30	28,3	13:58
12		RIORDINO - Andora (Porto Turistico)				01:20		
	9B	R OUT						15:18
13	10	Stellanello		11,60	11,60	00:19	36,6	15:37
	SS 10	Testico	14,24			00:04		15:41
14	11	Bivio Cesio		0,83	15,07	00:22	41,1	16:03
	SS 11	San Bartolomeo	10,53			00:04		16:07
15	12	San Bernardo di Conio		0,78	11,31	00:14	48,5	16:21
	SS 12	Colle d'Oggia	7,89			00:04		16:25
16	12A	Sanremo - Casino (Arrivo)		30,18	38,07	01:26	26,6	17:51


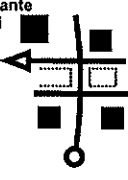
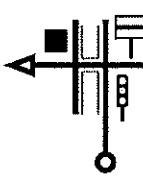
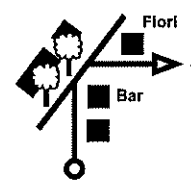
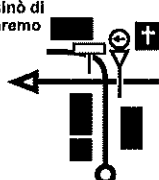
CdF RB 1.3 SR18

TOT LEG 2

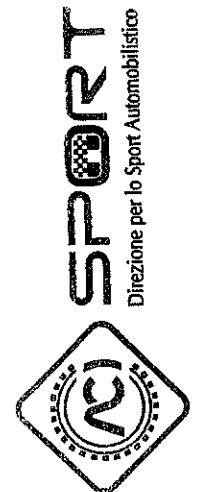
65,32 164,54 229,86

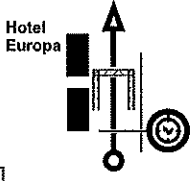

	1st Vettura	n° SS	% SS	Km SS	Km Lia.	Tot Km	Sunrise - Sunset
L1	13h37 - 20h26	6	32,5%	78,34	162,39	240,73	06h48 - 20h10
L2	09h40 - 17h51	6	28,4%	65,32	164,54	229,86	
TOT		12	30,5%	143,66	326,93	470,59	


TC	SANREMO PA OUT	Distance	Leg
TC 0	SANREMO - C.so Imperatrice	0,72	Section
RS		Average	Target Time

DISTANCE		Direction	A G	Information	Km to go
Total	Partial				
0,00	0,00	Officina Ortopedica Sanremese  1		(C.so Blxio)	0,72
0,16	0,16	Ristorante El Billi  2		(C.so Mombello)	0,56
0,30	0,14	 3		<div style="border: 1px solid black; padding: 2px; display: inline-block;">← VENTIMIGLIA</div> <div style="border: 1px solid black; padding: 2px; display: inline-block;">← A10 VENTIMIGLIA</div> (Via Roma)	0,42
0,59	0,29	 Fiori Bar 4		(Via Verdi)	0,13
0,66	0,07	Casinò di Sanremo  5		<div style="border: 1px solid black; padding: 2px; display: inline-block;">← VENTIMIGLIA</div>	0,06

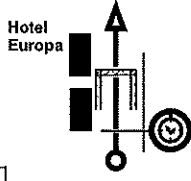



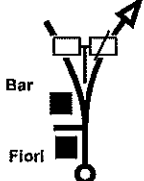

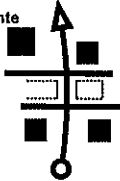


0,06



TC	SANREMO PA OUT		Distance	Leg	
TC 0	SANREMO - C.so Imperatrice		0,72	Section	
RS			Average	Target Time	
DISTANCE		Direction	A G	Information	Km to go
Total	Partial				
0,72	0,06	 6	 (C.so Imperatrice)	0,00	




TC 0	SANREMO - C.so Imperatrice	Distance	Leg 1
TC 1	BIVIO VIGNAI	21,08	Section 1
RS 1		Average 36,1	Target Time 35'

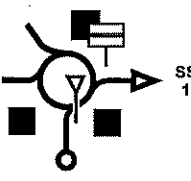
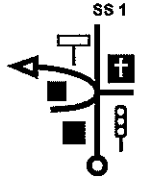



DISTANCE		Direction	A G	Information	Km to go
Total	Partial				
0,00	0,00	 1		 (C.so Imperatrice)	21,08
0,15	0,15	 2			20,93
0,45	0,30	 3		 (C.so Bixio)	20,63
0,81	0,36	 4			20,27
1,21	0,40	 5			19,87

0,48

Pag. C








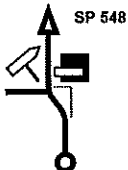

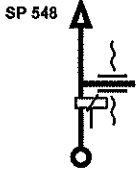


TC 0	SANREMO - C.so Imperatrice	Distance	Leg 1
TC 1	BIVIO VIGNAI	21,08	Section 1
RS 1		Average 36,1	Target Time 35'

DISTANCE		Direction	A G	Information	Km to go
Total	Partial				
1,69	0,48			GENOVA A10 → GENOVA 141 → (Rondò Garibaldi)	19,39
2,73	1,04			← A10 GENOVA VENTIMIGLIA	18,35
3,15	0,42			A10 GENOVA VENTIMIGLIA →	17,93
3,80	0,65			SANREMO SAN LAZZARO A10 GENOVA VENTIMIGLIA	17,28
6,55	2,75			A10 GENOVA VENTIMIGLIA ARMA DI TAGGIA ss1 Aurelia	14,53

1,98


Pag. D

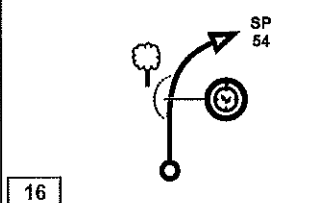

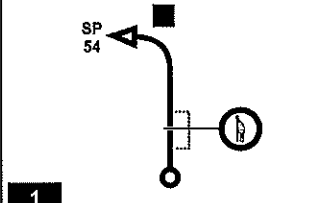





TC 0	SANREMO - C.so Imperatrice		Distance	Leg	1
TC 1	BIVIO VIGNAI		21,08	Section	1
RS 1			Average 36,1	Target Time 35'	
DISTANCE		Direction	A G	Information	Km to go
Total	Partial				
8,53	1,98	 11			12,55
9,77	1,24	 12			11,31
11,73	1,96	 13			9,35
18,11	6,38	 14			2,97
18,57	0,46	 15			2,51

2,51

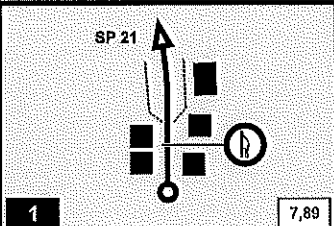

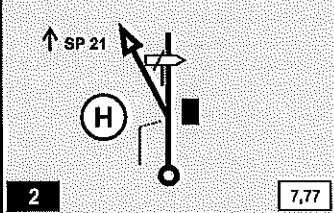

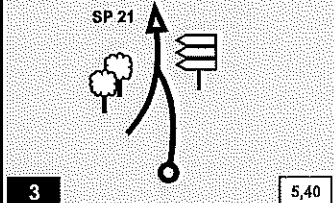

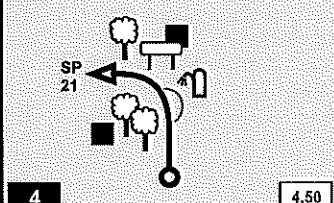
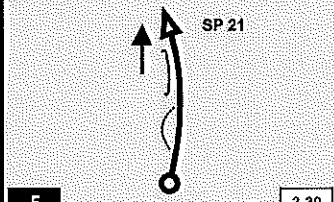


Pag. E



TC 0	SANREMO - C.so Imperatrice		Distance	Leg	1
TC 1	BIVIO VIGNAI		21,08	Section	1
RS			Average	Target Time	
1			36,1	35'	
DISTANCE		Direction	A G	Information	Km to go
Total	Partial				
21,08	2,51			 N43 54.458 E7 49.523	0,00
	0,10			 N43 54.521 E7 49.508 	



TC 12	SAN BERNARDO DI CONIO		Distance	Leg 2
TC 12A	SANREMO		38,07	Section 3
RS 16	SS 12	Km 7,89	Average 26,5	Target Time 1h 26'
	Colle d'Oggia			

DISTANCE		Direction	A G	Information	Km to go
Total	Partial				
0,00	0,00			N43 59.972 E7 52.349 12 	38,07
0,12	0,12				37,95
2,49	2,37			INT 15 N43 58.902 E7 52.075  CARPASIO BADALUCCO ARMA DI TAGGIA (Colle d'Oggia)	35,58
3,39	0,90			PRATI PIANI	34,68
4,50	1,11			INT 16 N43 58.626 E7 51.702  	33,57

12

2,24


Pag. G



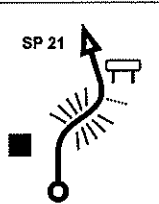
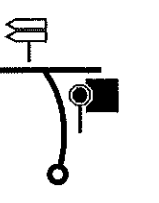
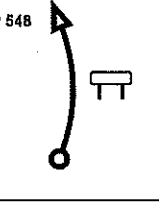

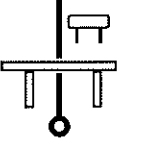
TC 12	SAN BERNARDO DI CONIO	Distance	Leg	2
TC 12A	SANREMO	38,07	Section	3
RS 16	SS 12 Colle d'Oggia	Km 7,89	Average	Target Time 1h 26'
			26,5	

DISTANCE		Direction	A G	Information	Km to go
Total	Partial				
6,74	2,24			INT 17 N43 57.789 E7 51.649 	31,33
7,89	1,15			 N43 57.362 E7 51.965	30,18
8,01	0,12			CARPASIO	30,06
8,14	0,13			STOP 12 cimitero →	29,93
8,33	0,19			SANREMO →	29,74
5,66					

12




TC 12	SAN BERNARDO DI CONIO	Distance	Leg	2
TC 12A	SANREMO	38,07	Section	3
RS		Average	Target Time	
16		26,5	1h 26'	

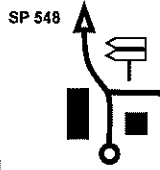

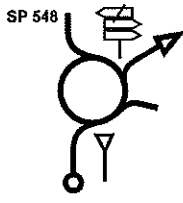






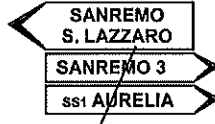
DISTANCE		Direction	A G	Information	Km to go
Total	Partial				
13,99	5,66			MONTALTO	24,08
15,57	1,58			SANREMO 18 IMPERIA 28	22,50
16,90	1,33			BADALUCCO	21,17
19,11	2,21				18,96
24,75	5,64			TAGGIA	13,32

1,16

Pag. 1




TC 12	SAN BERNARDO DI CONIO	Distance	Leg	2
TC 12A	SANREMO	38,07	Section	3
RS		Average	Target Time	
16		26,5	1h 26'	

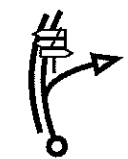

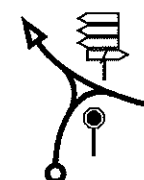
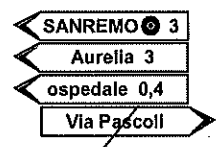

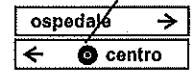
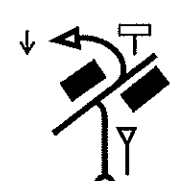

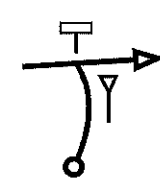

DISTANCE		Direction	A G	Information	Km to go
Total	Partial				
25,91	1,16				12,16
27,78	1,87				10,29
29,10	1,32				8,97
30,97	1,87				7,10
33,43	2,46				4,64

1,43

Pag. L




TC 12	SAN BERNARDO DI CONIO	Distance	Leg	2
TC 12A	SANREMO	38,07	Section	3
RS		Average	Target Time	
16		26,5	1h 26'	




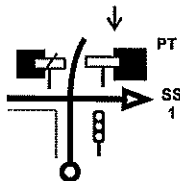
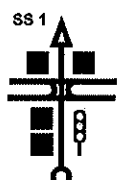
DISTANCE		Direction	A G	Information	Km to go
Total	Partial				
34,86	1,43				3,21
		21			
35,28	0,42				2,79
		22			
35,51	0,23				2,56
		23			
36,23	0,72				1,84
		24			
36,43	0,20			 (Via S. Francesco)	1,64
		25			

0,24

Pag. M




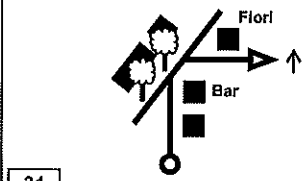

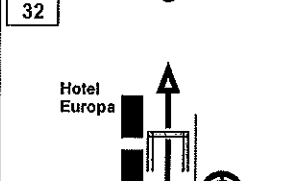

TC 12	SAN BERNARDO DI CONIO	Distance	Leg	2
TC 12A	SANREMO	38,07	Section	3
RS		Average	Target Time	
16		26,5	1h 26'	

DISTANCE		Direction	A G	Information	Km to go
Total	Partial				
36,67	0,24	 26		VENTIMIGLIA 20 →	1,40
36,97	0,30	 27			1,10
37,18	0,21	 28		(Piazza Colombo)	0,89
37,35	0,17	 29		porto → VENTIMIGLIA 15 →	0,72
37,62	0,27	 30			0,45

0,29

Pag. N



TC 12	SAN BERNARDO DI CONIO		Distance	Leg	2
TC 12A	SANREMO		38,07	Section	3
RS			Average	Target Time	
16			26,5	1h 26'	
DISTANCE		Direction	A G	Information	Km to go
Total	Partial				
37,91	!			(Via Verdi)	0,16
37,98	0,29			← VENTIMIGLIA	0,09
38,07	0,07			 (C.so Imperatrice)	0,00

